1

CORRESPONDENCE FILE

B – clan.

File No. AFD 367 DST 58

MYSORE GOVERNMENT SECRETARIAT

Department of Agr

Section Forest. B

Subject :—

Release of Dharwar Forest.

Forest
31/12/58
28/1/1959

A
1/4/04

ಎಸ್. ನಾರಾಯಣಸ್ವಾಮಿ
ಸರ್ಕಾರದ ಅಧೀನ ಕಾರ್ಯದರ್ಶಿ
ಅರಣ್ಯ ಪರಿಸರ ಮತ್ತು ಜೀವಿಶಾಸ್ತ್ರ ಇಲಾಖೆ

2

NOTES

MYSORE GOVERNMENT SECRETARIAT

File No. AFD 367 DST 68

Department of.....

Section.....

Subject: Report of the villagers of Kosanpura and Togaanakalli, Malavalli Taluk for grant of lands in S. No. 299 of Dhangur Forest

References:

Date	To whom sent	Notes and instructions

AFD 367 DST 58. 3

1) D.No. 12991,

2) Villagers of Halgur, Kommapur and Joganhalli of Halgur Hobli. Dist Mandya, in their application dated 28.11.58, addressed to the Minister for Agriculture have requested to grant free land to them, since they have no land of their own & requests that at least 5 acres of land may be given to all the persons for their livlihood. They have been applying for land since the last 8 to 10 years.

3) "I would like to visit the spot after L.A. Session. In the meanwhile report from C.F may be called."

M. Agr
28/11

4) Letter to the C.F calling for report is put up for approval.

5) After issue if approved, these papers may be marked to Personal Secy to M. Agr, for noting the comments of M. Agr.

CR
3/12/58.

Love to Pitha
8.12.58

H
4/12

6) D.No-13213.

7) A report in this respect has already been called. may be filed.

Report from the C.F. Send in acknowledgement
Pkd
15/12 : U
18/12

Love to Pitha
(9.12.58)

AFD 367 DST 58 4

Resubmitted

8) The draft to the ref is put up for approval.

Cm 22/12/58

Issue Sd/ Pvt 23.12.58

SWD = 5.1.59. Cm 27.12.58

9) Please see the report of the Coy Diary 11,120 dt 25.11-59.

10) P.S.D to which the main file AFD 245 FGL 59 was referred ~~to~~ on 22-10-59, may be requested to return the file with their remarks early.

In person Pvt despatched. A 13/1.

A 13/1.

Sd/ Pvt 4.1.60.

PWD.

SECRETARY TO GOVERNMENT No. 1 15 JAN 1960 OD 210 PUBLIC WORKS & ELEC. DEPTT.

11) The file on the subject was transferred to the R.I. Section on 29.10.59 in no. Roll 155 G19 by this may also be transferred to him & Section for needful action.

Sd/ OD4649/23-10-59

Rj 15/1.

This is for Sri RS Pt

Rj 18/11. RS 18/11

MD) 15/11

12) 13) Information from SE Mysore circle is awaited who has been reminded in the matter. On this information, the file will be marked to A & E.

Sd/ 5/1 as put

SECRETARIAT No. S72 18 JAN 19 GENERAL INFORMATION SECTION

Mrs A/S 12

Sd/ 30/1/60 22/1/60 A&F)

APPT 25/1/60

Mysore Government Secretariat

APD 367 DST 58 File No. of 195

[App. F. III 2

5

Serial No.	
14	Action on the following files will have to be taken only when the comments invited in para 8 of APD 245 Hgs 59 (placed below) are offered by the PWD who have said that the S.E. Hgs. Circle report is awaited & he is also reminded (vide paras 12 & 13 above). (i) APD 213 Hgs 59. (ii) APD 313 FAD 59. } placed below.
(15)	P.W.D. may therefore be requested again to expedite their report/remarks. without further delay.

Spl.
18/2/60.

P.W.D.
22-2-60.

11
23/2
DS

(16) The file of PWD 223 mts is returned to A & F on 24-2-60 may please be returned for further action.

(17) Information from C.E.P. mentioned in SE Dharwar is still awaited. The required copy of letter asked for in PWD file no PWD 223 mts has now been obtained & taken from this file. A&F may now return that file to PWD.

(18) With this information the file may be marked to A & F Dept.

29/3/60. 30/3/60.

Hgs 1st put up

A.O.T.

15/3.

PUBLIC WORKS & ELEC. DEPT. SECRETARIAT TO GOVERNMENT WORKS & ELEC. 29 FEB 1960

OD 977

PWD 725/MI-60

Note.—Contn. Sheet

19) The PWD will again be ~~reminded~~ Requested to note the stage at which the information Solicited at para 18 above stands at the end of the current month.

Abp 17/3/60.

Mark 17/3/60. PWD]

Ys 19.3.60

DS. A.&F.D.

20) ~~Ref. paragraph 19~~, information from the ~~Chief~~ Engineer, I.P. is awaited, who will be reminded on 10-4-60. With this information the file may be ~~returned to A&F. Dept.~~

13/4/60. 12/4/60

eo Dy. Secy. to GPWD

A.O.F)

21) Even if it is not known as yet whether it is suitable or not I think this case be ~~disposed~~ and released to the R.D. for granting to the Tea Estate

12/4

13/4

13/4

This pertains to M.I. Section please

24/3 eo Secy

BVD

eo

WD 04700—GPB—PZS—2,000—1958

MYSORE GOVERNMENT SECRETARIAT NO. 3181/57 PUBLIC WORKS, GENERAL IRRIGATION BRANCH

MYSORE GOVERNMENT SECRETARIAT NO. 3039 25 MAR 1960 PUBLIC WORKS MAJOR IRRIGATION BRANCH

THE MINISTER FOR FOREST No. P-44 13 APR 1960

TRANSPORT OFFICER

15 APR 1960 2822

Mysore Government Secretariat

File No. Agri 367 DST 58. of 195 . [App. F. III 2

Serial No.

22 M (F&T) visited on 23-5-59 Dhargus State forest and inspected 3 plots of land namely;-

(i) Dabballi — Sy. No. 76 consisting of 50 to 80 acres.

(ii) Dheargur — S. No. 299 — " — About 100 acres

and (iii) Halasalli. Sy. No. 93 — " — About 100 acres

23 In para 21 prepage M(FS) has remarked that this area may be released.

24 But in his letter no. B3-234-2162/58 dt 3-9-59, the CCF says that Sy. No. 76 of Dabbasahalli is included in the zone earmarked for Shoushe Development and consists of dense growth of Sandal & in view of this he says it is not advisable to release this.

25 It is now submitted, whether it is the intention of Govt that the lands and the extent, referred to at para 22 above should be released or all except Sy. No. 76 of Dabbasahally as stated by the CCF, may kindly be submitted to the M(FS) for orders.

26 Please see the letters from the Chief Conservator of Forests and C.F. Coorg at pages 13 and 15 Cf respectively as also the Sketch showing the forest areas - at Flag I. This

19/4/60.

(7) Slip 'I' y 11/c & 'A' of 13/c of AFD 245 FAD 59 placed below

(8) & AFD 213 FAD 59 placed below.

Cont. Sheet

File No. of 195 .

Mysore Government Secretariat

Serial No.	
A	has reference to notes of the Minister at para 21. In view of the orders therein there cannot be any further question whether these areas can become irrigable or not. The only point for decision now is which of the Forest areas are to be released.
27	Firstly there is S.no. 76 containing about 50 to 80 acres of land. In view of the CCF's opinion that this contains heavy Sandal growth, and that this belt has been set apart for the Shimsha Project work and Electricity Board's concurrence may be necessary, it is suggested that this area may not be granted. However, Since the Minister has seen the area he would be able to appreciate the report of the CCF better.
28	Next comes the question of releasing S.nos. 93 and 299 comprising of a total area of about 200 acres. The only objection of CCF in releasing these lands is that after all the Hebbalu Pickup Canal may not supply any water to these

WD 04700—GPB—PZS—8,00,000—1958

Mysore Government Secretariat | File No. 367 DST of 1958. | [App. F. III 2

Serial No.

areas. In view of 'A' in para 26, this will no longer be a consideration. Subject to approval, we may release these areas as already ordered in Para 21. Here I have a suggestion to offer: As I see from the sketch the two compartments forming S.no 93 and 299 have an irregular outline and between them enclose a strip of forest land. If these two S.nos are given separately protection of the strip in between would not be possible. There is also the possibility of encroachments on the Forest lands by persons occupying cultivated lands In view of this and in order to see that the Society gets a fairly compact block, it would be

A | better to grant an area as marked out by me in the sketch (Blue) so as to make about 200 acres.

29 | However ppr are submitted for orders.

Kg

20.4.60.

K. S. N. MURTHY,
Dy. Secy. Agri & Forest Dept.

OFFICE OF THE MINISTER FOR FOREST & TRANSPORT
No. P-95
23 APR 1960

30 M (F and Tr)

As at 'A' above is approved

Dft Pl. Kg 26/4

2200 23/4 25/4

No. 3147
25 APR 1960

Note.—Contn. Sheet

File No. AFD 367 DST of 1958.

Mysore Government Secretariat

	Serial No.
Dft Gl and dft Gos at pages 15/c and 17/c respectively may be issued, put up in pursuance of orders at para 30 ante. RD may also see the Dfts & release immediately.	31
The Dft G.O does not cover the points fully. Will the Com Pl. discuss with me and revise the Dft ? 28/4	32
A revised draft Go. is put up at p. 17/c which may kindly be approved along with draft Gl at p 15/c	33
34) RD may please see G.O before issue 10/5	
RD)	
35) The draft G.O. may be approved. A.T.D may make suitable amendments in the light of 43.F of the Notification RD 41 AD 60 D/10-5-60, which indicates	

28/4/60. 28/4

9/5/60. 9/5

10/5

H. S. N. MURTHY,
Dy. Secy. Agri & Forest Depts.

5508
11 MAY 1960
REVENUE

Office of the Registrar R.D.
Date. 10 MAY 1960
No. TA 2487

XXX
les
10/5

WD 04700—GPB—PZS—8,00,000—1958

Serial No.

5508

the order of priority and extent of land to be granted.

File may be returned to A7D

11/5/60 In view of para 4 of the draft GO no Change is necessary & the draft GO may perhaps be approved

12/5/60.

File may be returned after Perusal of draft G.O.

SAH 17/5

R.S)

MG 14/5

16/5

A7D

Dft GI & G.O. 2nd ed have already been approved & to be issued now. RD has agreed.

17/5/60.

Issue

Ks 18/5

18/5

B 23/5/60

Note.—Contn. Sheet

AGRICULTURE SECRETARIAT
185
2 NOV 1953
GOVERNMENT

COURT FEE INDIA
2 RS TWO RUPEES MYSORE

OFFICE OF THE MINISTER FOR AGRICULTURE
A 1102
No. A 69
29 NOV 1958
BANGALORE

I would like to see
Shri Allur Venkata Rao
Can he meet me
P.P.F. may be called

MYSORE GOVERNMENT SECRETARIAT
NO 12-191
- 1 1958
FOREST BRANCH

DEPUTY SECRETARY TO GOVT.
AGRICULTURE & FOREST DEPTT.
968

See Arr.

29/11

I
29/11/12

ಶ್ರೀಮಾನ್ ಕಾರ್ಯದರ್ಶಿಗಳವರು ಶ್ರೀಲ ಶ್ರೀ ಮಂತ್ರಿಗಳವರ ಆಪ್ತ ಕಾರ್ಯದರ್ಶಿಗಳವರಿಗೆ ಸಲ್ಲಿಸಿರುವ ಜ್ಞಾಪನ

ಶ್ರೀಮಾನ್ ಕಾರ್ಯದರ್ಶಿಗಳವರು ಶ್ರೀಲ ಶ್ರೀ ಮಂತ್ರಿಗಳವರ ಆಪ್ತ ಕಾರ್ಯದರ್ಶಿಗಳವರಿಗೆ ಸಲ್ಲಿಸಿರುವ ಜ್ಞಾಪನ ಪತ್ರವನ್ನು ಓದಿ ತಿಳಿದುಕೊಳ್ಳುವುದಕ್ಕಾಗಿ ಸಲ್ಲಿಸಿದೆ.

ಜ್ಞಾಪನ:- ಶಿಂಷಾ ನಗರ ಮುನಿಸಿಪಾಲಿಟಿಯವರು ೪.10.೦ ಚದರ ಮೈಲಿ ಸ್ಥಳವಾಗಿರುತ್ತದೆ. ಇದರಲ್ಲಿ ಸುಮಾರು ೩೦೦ ಎಕರೆ ಸ್ಥಳವನ್ನು ಕಾಯ್ದಿರಿಸಿ ಅರಣ್ಯವನ್ನಾಗಿ ಮಾಡಲು ಉದ್ದೇಶಿಸಿದ್ದಾರೆ. ಈ ಸ್ಥಳವು ಸರ್ವೆ ನಂ. 299 ನೇದು ಆಗಿರುತ್ತದೆ. ಸದರಿ ಸ್ಥಳವು ಪಟ್ಟಣದಿಂದ ಸುಮಾರು ೨ ಮೈಲಿ ದೂರದಲ್ಲಿರುತ್ತದೆ. ಸದರಿ ಸ್ಥಳವನ್ನು ಕಾಯ್ದಿರಿಸಿ ಅರಣ್ಯವನ್ನಾಗಿ ಮಾಡಲು ಸರ್ಕಾರದವರು ಆದೇಶ ಮಾಡಿರುತ್ತಾರೆ. ಸದರಿ ಸ್ಥಳವನ್ನು

[illegible]

[illegible]

[illegible]

ఈ.ది.ది. నుఠోనరుజు ఏట్లుబి
ర్రరజా తి. తిన్నయ్యుకొత్తి
ఒర్రరక్కొత్తి.

ఈ.ది.ది. నుఠోనరుజు.బి ర్రరక్కొత్తి
యుఖ్ఖరు. ఏట్లు ఎక్కర్రరజా తి. కుం
టు ఎయ్యుకొ కొత్తి.

ఈ.ది.ది. నుఠోనరుజు. ఏట్లుబి
ర్రరజా తి. బిక్కొత్తి కొనికొకొత్తి.

ఈ.ది.ది. నుఠోనరుజు. ఏట్లు
ర్రరక్కొత్తి. తిమ్ము కొనకొ
యు కొ కొత్తి.

ఈ.ది.ది. నుఠోనరుజు. ఏట్లు
ర్రరక్కొత్తి. ఏంరంరజా తి. కొక్కుకొయ్యు.
ఏంరంకొయు. కొ కొత్తి

ఈ.ది.ది. నుఠోనరుజు ఏట్లు
ర్రరక్కొత్తి. బయు కెయ్యు
కొ కొత్తి. లూ రయిగొకొత్తి

ఈ.ది.ది. నుఠోనరుజు. ఏట్లు
ర్రరక్కొత్తి. కోఁటు తిన్నయ్యు
కొ కొత్తి. K. నిర్ధర్లు

ఈ.ది.ది. నుఠోనరుజు. ఏట్లుర
ర్రరక్కొత్తి. నేలు గళ్ళు యులకొ
కొత్తి

ఈ.ది.ది. నుఠోనరుజు. ఏట్లు
ర్రరక్కొత్తి. తిన్నళ్ళు యుకు
గ రూంకొళ్ళు యుకొ కొత్తి.

ఈ.ది.ది. నుఠోనరుజు. ఏట్లు
ర్రరక్కొత్తి. మెతీయూళ్ళు యు
కొ కొత్తి.

ఈ.ది.ది. నుఠోనరుజు. ఏట్లు
ర్రరక్కొత్తి. ఏంరియూళ్ళు యుకు
గ. ఏంరియూళ్ళు యుకొ కొత్తి.

ఈ.ది.ది. నుఠోనరుజు ఏట్లుర్ర
ర్రరక్కొత్తి కోఁటూళ్ళు యుకొ కొత్తి.





COURT FEE INDIA 2RS TWO RUPEES

OFFICE OF THE MINISTER FOR AGRICULTURE No. 1134 3 DEC 1958 BANGALORE

Minister for Agriculture and Food, w/c. (5)
Kindly get a report.
4
1/12

OFFICE OF THE MINISTER FOR REVENUE No. P. 4414 26 NOV 1958 BANGALORE

యిట్టి సూరు. జిల్లాయందు కిరిసున్న. నివాసరరు గళ్ళ వివిధ్ధోపనంగళిగె
ఉపయోగిసువ కట్టెగళన్ను మత్తు కాడిన ఉత్పన్నగళన్ను కాయిదే రీతి
కాడుగళిగె మీసలిడువ హక్కిన బగ్గె నిబంధనెగళన్ను రచిసలు సర్కారక్కె
అధికారవిదె.

C.C. కి
కళుహిసిదే

ప్రస్తావనె:- సిరుసగళు కూగ్గిన మేసూరు కి.10. నవెంబరు గళ అంకితమ
సంఖ్యెయ ఆదేశగళు మత్తు అరణ్యగళిగె సమీపదల్లిరువ గ్రామగళ నివాసిగళు
కట్టెయన్ను మత్తు ఇతర అరణ్య ఉత్పన్నగళన్ను సంగ్రహిసలు మత్తు మారాట
మాడలు అనుకూలవాగువంతె నియమగళన్ను రచిసువ బగ్గె మేసూరు సూరసూరు ఎంబరి
జమీనవన్ను కొండుకొళ్ళలు మత్తు కొండుహోగలు అనుమతి నీడువ బగ్గె
ఫారెస్ట్ సెటిల్మెంట్ ఆఫీసరవరన్ను నియమిసిరువుదు తిళిదిదే. ఆదరె
1952-1953-1956రల్లి ఆదేశ మంజూరు మాడిరువుదు. ఆదరూ
ఆ నియమగళన్ను నిర్వహిసువల్లి కొంచ తొందరెయుంటాగిరువుదు
కండుబందిదే. ఆదుదరింద ఈ విషయవన్ను మరు పరిశీలిసి
నియమగళన్ను రచిసువుదు అవశ్యవాగిదే. ఆదుదరింద ఈ విషయదల్లి
ఇల్లి కీడు ఇలాఖెయవరిగె సూచనెగళన్ను నీడి తమ్మ అభిప్రాయవన్ను
తిళిసలు కోరిదే. ఆ ప్రకారవాగి సూచనెగళు బందిరువుదు
ఈ కచేరియ ముందిన పరిశీలనెయల్లిదే. ఆదుదరింద ఈ విషయవన్ను
కూలంకషవాగి పరిశీలిసి తమ్మ అభిప్రాయవన్ను తిళిసలు కోరిదే.

AGRICULTURE & FOREST DEPT. 1910 GOVERNMENT OF MYSORE

ఆ ప్రకారవాగి సూచనెగళన్ను కళుహిసిదే. ఆదుదరింద ఈ విషయవన్ను
కూలంకషవాగి పరిశీలిసి తమ్మ అభిప్రాయవన్ను తిళిసలు కోరిదే.



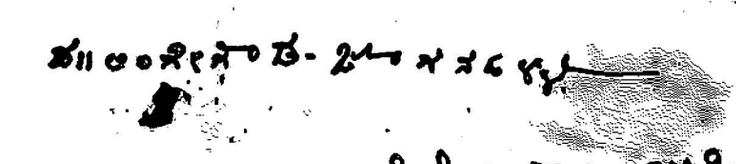









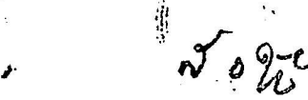



20

(9)

Below* ~~Petition~~ Application No. Dated. 28.11.58.

*to be returned please

From the villagers of Halgur, Kannapura & Jagannahalli of mandya Dist

Re: request for grant of land.

No. AFD 367 DST 58 AGRICULTURE & FOREST DEPARTMENT
(Forest Section)
Dated, 10th Dec. 1958.

Forwarded with compliments to ~~the Conservator of Forests~~ .....
the Chief Conservator of Forests,
~~Circle~~ Bangalore for favour of report ~~remarks~~ with in a fortnight Possibly
disposal.

Issued
10/12

By Order and in the name of the
Governor of Mysore,

S C Pathe

Under ~~Deputy~~ Secretary to Government,
Agriculture & Forest Departments.

9/12

21 (11)

Below* Petition ~~Application~~ No. Dated. 28.11.58.

*to be returned please

From the villages of Halgur, Kannapur + Jegonhalli

Re: request for grant of land.

No. AFD 367 DST 58. AGRICULTURE & FOREST DEPARTMENT
(Forest Section)
Dated, 24th Dec 1958.

Forwarded with compliments to ~~the Conservator of Forests .....~~ the Chief Conservator of Forests, ~~Circle~~ Bangalore for favour of report remarks disposal. in continuation of Govt. letter of even no. dated 10.12.58.

By Order and in the name of the
Governor of Mysore,

Issued
MK
24/12/58

for Under ~~Deputy~~ Secretary to Government,
Agriculture & Forest Departments.

22 (13)

CHIEF CONSERVATOR'S OFFICE,

No.B3.234-2162/58
Ends Two pcls

Bangalore, dated 22 November 1959.

To

The Secretary to Government,
Agriculture and Forest Department,
Bangalore.





Sub:- Request of the villagers of Konnapura and Joganahalli, Malavalli Taluk for grant of lands in S.No. 299 of Dhangur Forest.

.....

Ref:- Your Memo No. AFD 367 DST 58 dated 10-12-1958 and 24-12-1958

.....

I invite your kind reference to this office letter of even No. dated 3-9-1959 wherein I have already furnished my report regarding the release of land in Dhangur State Forest on the applications received with your Memo No. AFD 245 FGL 59 dated 1-6-1959. I have no further remarks to officer.

The two applications are retransmitted.

Yours faithfully,

CHIEF CONSERVATOR OF FORESTS.

PWD 22/10

24/11/59

23

15

GOVERNMENT OF MYSORE

No. AFD 367 DST 58

Mysore Government Secretariat,
Vidhana Soudha,
Dated, Bangalore, 23/5 1960.

From

The Secretary to the Government of Mysore,
Agriculture & Forest Department.

To

Please see overleaf

Sir,

Sub:- Grant of land in Dharwar State Forest.
for ~~cultivation~~.
Ref:- Your petition ~~dated~~ addressed
to Govt. on the above mentioned subject.

With reference to the above, I am directed to state that your request for ~~grant~~ release of land in Dharwar State Forest for ~~cultivation~~, ~~it is regretted cannot be complied with.~~ orders in respect of are being communicated to the CCF and the D.C. Mandya Dist. Mandya, who may be approached in the matter of grant of land.

Yours faithfully,

28/4

Deputy Secretary to Government,
Agriculture & Forest Department.

Nos. 28/4/60.

1) Copy forwarded to the Chief Conservator of Forests in Mysore, Bangalore for information with reference to his letter No. B3-234-2162/58 dt 3-9-59

2) The D.C. Mandya Dist, Mandya for necessary action.

28/4

D/S/DFD.

23/5

M.G.S.,M.S., 400.

To

1) Smt Thoti Tavara S/o Sri Chotappa.
2) Sri G. Thimmaraiah & others
3) Sri. Racha Setty alias Karaga Setty.
4) Sri. Gurusidda Setty S/o Sri Racha Setty
5) Sri. Siddu Setty S/o Sri Racha Setty
6) Sri. G. Rangappa
7) Sri Thoti Madhaiah & Others.
All residents of Thangam village, Malur
8) Sri. Thoti Kabikaiah & other residents of Thimmapura, Halagur Doddareddi, Edgarahally and Benaganahally villages,
9) Sri Thimmaiah & Others, Halasally village,
10) Sri Siddaiah S/o Sri Rachaiah & others of Gollarahally village, Halagur Hobli,

11)

25 17

M. G. S. App. F VI—G. 2]

SUBJECT..... Sanctions - Release of about 200 acres in Dhanagur State Forest in Mandya District, for Cooperative Farming.....

.....

Diary No. of letter replied to.....

Section

Serial No.

File No. AFD 367 DST 58

Dt 25/5/59

Mysore Government Secretariat

( )

the 195 .

Proceedings of the Government of Mysore

Date of issue.....195 .

Signed by.....

Read 1 - - - -

2 Report No.B3.234-2162/58 dated 3-9-59 from the Chief Conservator of Forests in Mysore, Bangalore.

3. Spot inspection of the area under reference by the Hon'ble Minister for Forests & Transport on 23-5-59.

4. Petitions from the residents (Harijans) of Dhanagur, Konnapura, Oddaradoddi, Jeevanahally, Halagur, Benamanahalli, Halasahally and Gollarahally. All villages of Mandya District, praying for grant of lands.

May this be—

(i) printed?
(ii) treated as a Standing Order?
(iii) published in the Gazette, English Part?
(iv) translated?
(v) placed at the disposal of the Press?
(vi) published in the Gazette, Kannada Part?

Order thereon.—No. Govt have received several petitions from the Harijan residents of certain villages in Mandya Dist for grant of lands. The Chief Conservator of Forests when consulted in the matter states that the plots in S.No.299 of Dhangur and 93 of Halasahalli are asked for release by the applicants for wet cultivation on the ground that the area may be benefited by the Hebhalla pick-up channel which has now been brought up to the D'line of the state forest in S.No. 93 and that the question of its release may be considered when water is made available to irrigate these areas by extending the channel etc., ~~even if it is not known as yet whether it is irrigable or not, there cannot be any further question but to release~~

~~the land for cultivation and there~~

2. It is seen from the sketch appended herewith that the two compartments forming S.Nos. viz., 93 and 299 have an irregular outline and between them enclose a strip of forest land. If these two S.Nos are given separately, protection of the strip in between would not be possible. There is also the possibility of encroachments on the forest lands by persons occupying cultivated lands. In view of this and in order that the Society gets a fairly compact block, it would be better to grant an area of 200 acres as marked in blue hatched lines.

3. Government ~~have examined at great length all~~ after a detailed examination of all the ~~a~~spects of the question ~~that~~ feel that even if it is not known as yet whether ~~it~~ the land is irrigable or not, in view of the incessant demand for land it ~~there cannot be any further question but~~ would be better to release the land for cultivation and ~~therefore~~ accordingly directs that an extent of 200 acres of land as shown in ~~the~~ blue hatched lines on the sketch enclosed ~~herewith~~, from out of the S.No.299 ~~of Dhanagur and S.No.93 of Halasally,~~ in Dhanagur State Forest, be disforested and surrendered to the Revenue Department for being granted to the villagers (applicants) mentioned in the preamble, subject to ~~the~~ Such conditions ~~to~~ as may be stipulated by the Revenue Department.

The land ~~is also~~ granted ~~on condition~~ as further subject to the conditions that the applicants organise themselves into a Cooperative Farming Society and bring

List of Enclosures.

Copied by

Examined by

WD 0269—GPB—P.Z.S.—1,00,000—23-2-56

27 19

M. G. S. App. F VI—G. 2]

SUBJECT.....

.....

.....

Diary No. of letter replied to.....

Section

Serial No.

Mysore Government Secretariat

File No.

( )

the 195 .

Proceedings of the Government of Mysore

Date of issue.....195 .

Signed by.....

May this be—

(i) printed?

(ii) treated as a Standing Order?

(iii) published in the Gazette, English Part?

(iv) translated?

(v) placed at the disposal of the Press?

(vi) published in the Gazette, Kannada Part?

Read—

the land granted under cultivation, failing which the land will revert back to Government.

4. Government further directs that in considering the relative merits of each of the applicant, due regard should be given to the various Acts governing grants of land and preference being given to the landless among the Scheduled Castes and Scheduled Tribes and thereafter others.

5. The Registrar of Cooperative Societies in Mysore, Bangalore, is requested to render all possible help to the applicants to form a Cooperative Farming Society.

6. The Chief Conservator of Forests is requested to take necessary action in the matter immediately and forward to Government for publication, the draft disforestment notification of the area now ordered to be released.

Pending publication of the notification, the area should be handed over to the Revenue Department after the forest growth is disposed of to the best advantage of Government.

By Order etc.,

D.S. to Govt.
A & F.D.

To

Nos. 9/5/60.

The CCF.
The Registrar of Co-operative Societies, Bangalore.
The D.C. Mandya Dist., Mandya, for necessary action.
The R.D.
The P.W.D. with ref. to their No.PWD 3181/G.I/60 dt. 23-3-60 on A&F.D's file.
The W.G.

List of Enclosures.

Copied by

Examined by

WD 0259—GPB—P.Z.S.—1,00,000—23-2-56

PROCEEDINGS OF THE GOVERNMENT OF MYSORE.

Subt- Sanctions - Release of about 200 acres in Dhanagur State Forest in Mandya District, for Cooperative Farming.

AGRICULTURE & FOREST DEPARTMENT.

G.O.No. AFD 367 DGT 58, Dated, Bangalore, 23 May 1960.

Read:-
1. Petitions from the residents (Harijans) of Dhanagur, Konnapura, Oddaradoddi, Jeevanahally, Halagur, Benaganahalli, Halasahalli and Gollarahally. All villages of Mandya District, praying for grant of lands.

2. Report No.FS.284-2162/58 dt.2-9-59 from the Chief Conservator of Forests in Mysore, Bangalore.

3. Spot inspection of the area under reference by the Hon'ble Minister for Forests & Transport on 23-5-59.

ORDER.

Government have received several petitions from the Harijan residents of certain villages in Mandya District for grant of lands.

The Chief Conservator of Forests when consulted in the matter states that the plots in S.No.299 of Dhangur and 93 of Halasahalli are asked for release by the applicants for wet cultivation on the ground that the area would be benefited by the Hobhalla pick-up channel which has now been brought up to the 'B' line of the State Forest in S.No.93 and that the question of its release may be considered when water is made available to irrigate these areas by extending the channel etc.,

It is seen from the sketch appended herewith that the two compartments forming S.Nos.viz.,93 and 299 have an irregular outline and between them enclose a strip of forest land. If these two S.Nos. are given separately, protection of the strip in between would not be possible. There is also the possibility of encroachments on the forest lands by persons occupying cultivated lands. In view of this and in order that the Society gets a fairly compact block, it would be better to grant an area of 200 acres as marked in blue hatched lines.

Government after a detailed examination of all the aspects of the question feel that even if it is not known as yet whether the land is irrigable or not, in view of the incessant demands for land it would be better to release the land for cultivation and accordingly direct that an extent of 200 acres of land as shown in the blue hatched lines on the sketch enclosed from out of the S.No.299 of Dhanagur and S.No.93 of Halasally, in Dhanagur State Forest, be disforested and surrendered to the Revenue Department for being granted to the villagers (applicants) mentioned in the preamble, subject to such conditions as may be stipulated by the Revenue Department.

The land granted is further subject to the conditions that the applicants organise themselves into a Cooperative Farming Society and bring the land granted under cultivation, failing which the land will revert back to Government.

Government further direct that in considering the relative merits of each of the applicant, due regard should be given to the various Government Orders governing grants ~~and~~ of land and preference being given to the landless among the Scheduled Castes and Scheduled Tribes and thereafter others.

..... 2.

The Registrar of Cooperative Societies in Mysore, Bangalore, is requested to render all possible help to the applicants to form a Cooperative Farming Society.

The Chief Conservator of Forests is requested to take necessary action in the matter immediately to forward to Government for publication, the draft disforestment notification of the area now ordered to be released. Pending publication of the notification, the area should be handed over to the Revenue Department after the forest growth is disposed of to the best advantage of Government.

By Order and in the name of the
Governor of Mysore,

20.V.60

(K.S.N.Murthy)
Deputy Secretary to Government,
Agriculture & Forest Department.

To

Nos. 2015 (Sketch Sent Separately) Nos. 22/11/60.

The Chief Conservator of Forests, Bangalore.
The Registrar of Cooperative Societies, Bangalore.
The Deputy Commissioner, Mandya District, Mandya, for necessary action.
The Revenue Department.
The Public Works Department with ref.to their No.PWD 3131/3.1/60, dt. 23-3-60 on A&FD's file.
The Weekly Gazette (four copies).

DV/20.5.60.